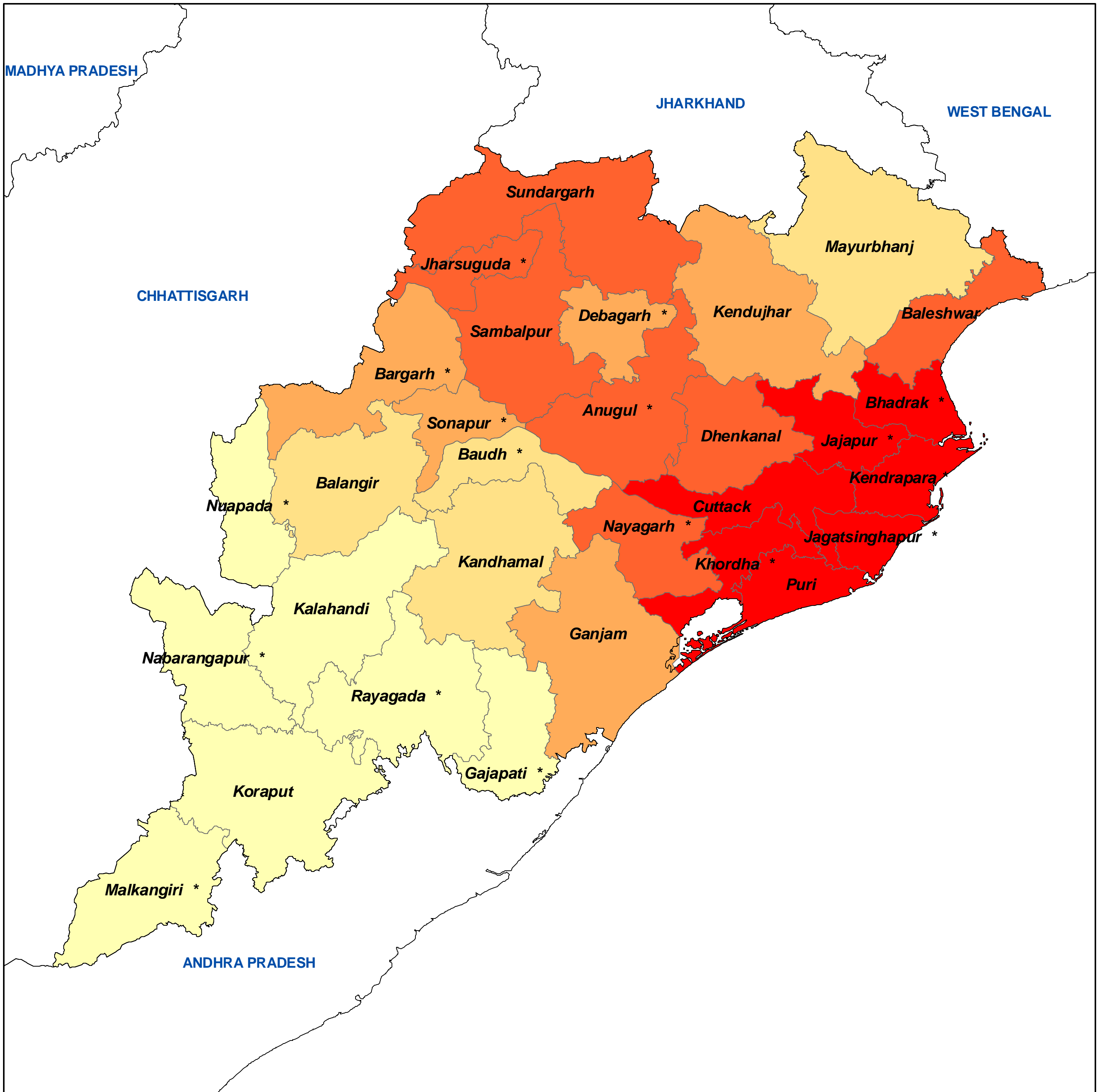
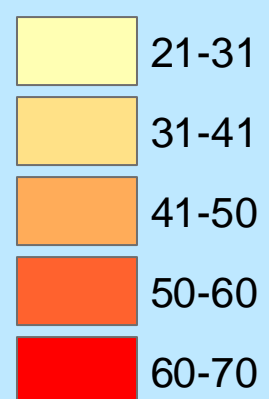


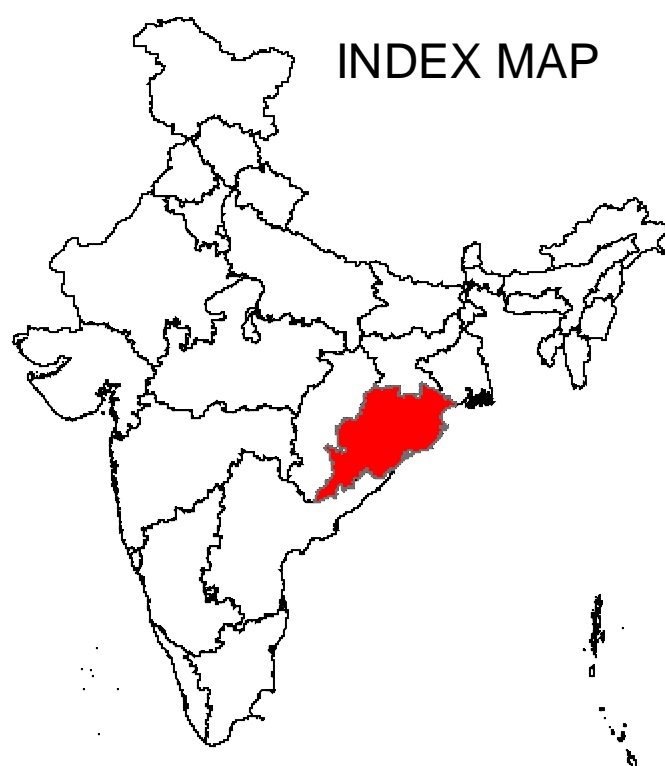
# STATE ATLAS - ORISSA



Percentage of Females Literates

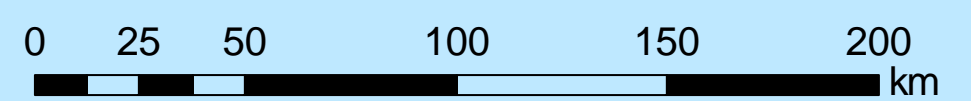


INDEX MAP



Percentage of Females Literates Map

2



Source : SOI, Census 2001  
Maps Composed by NIC