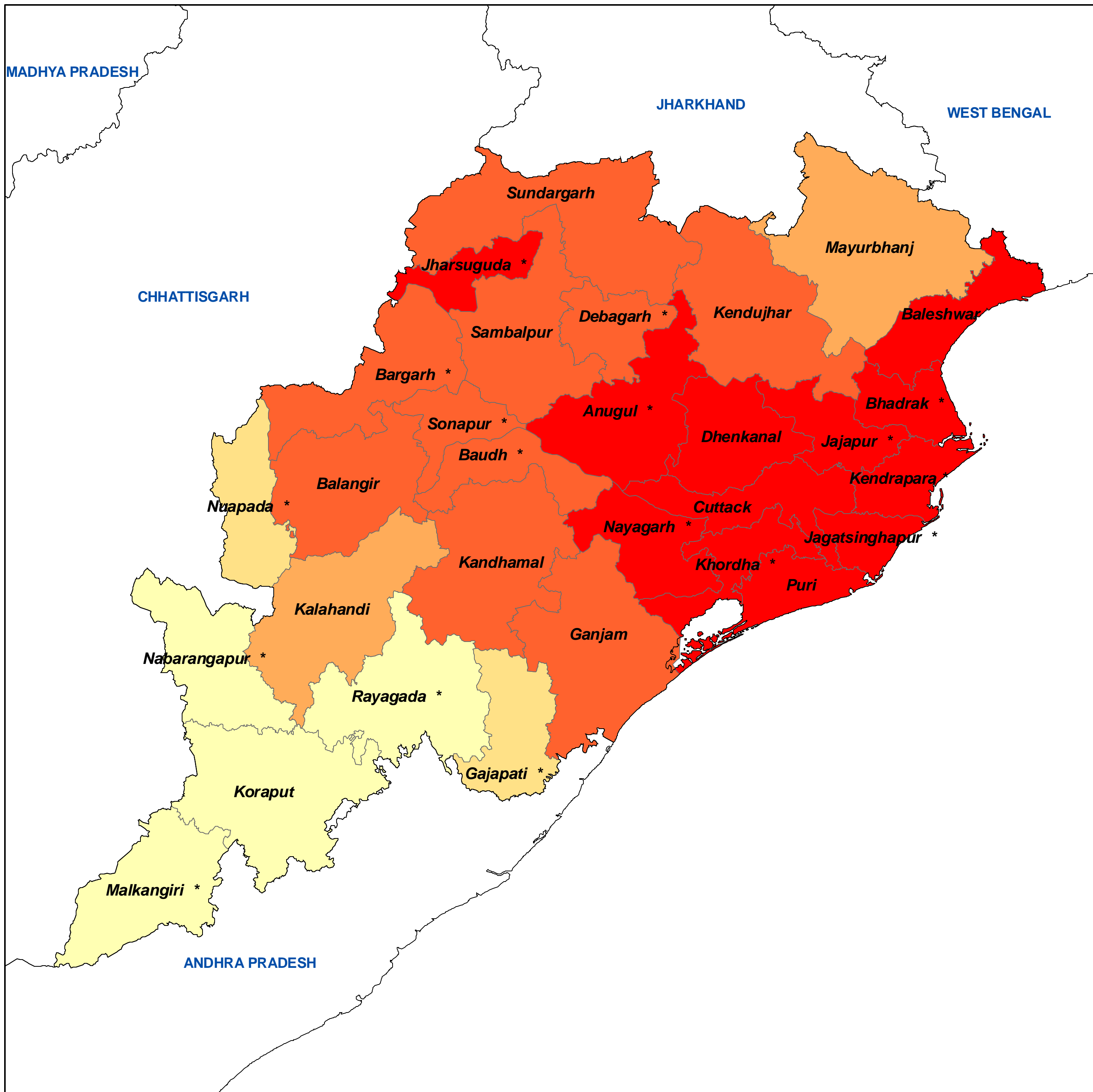
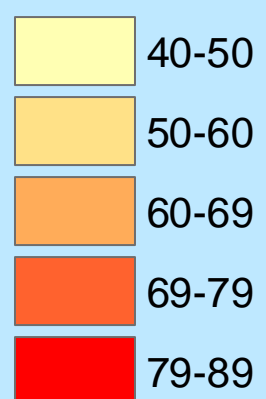


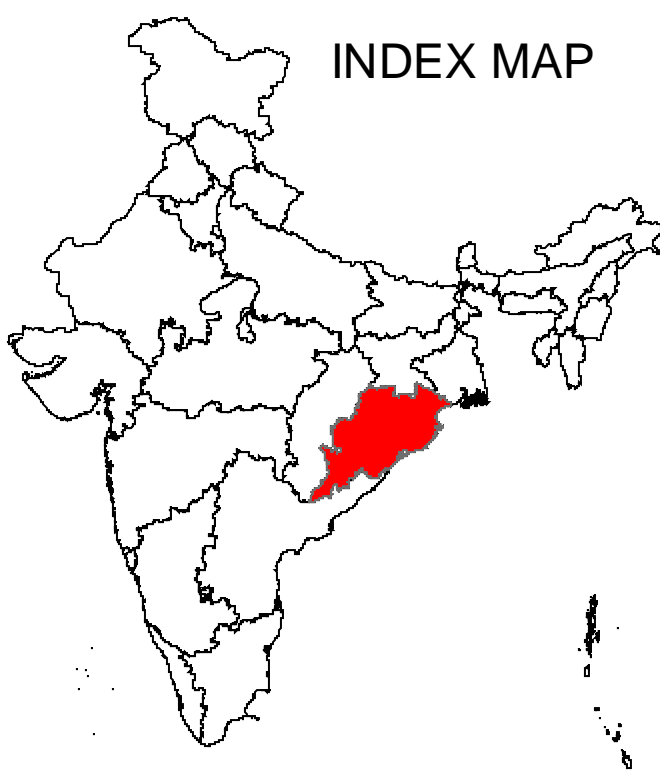
STATE ATLAS - ORISSA



Percentage of Males Literates

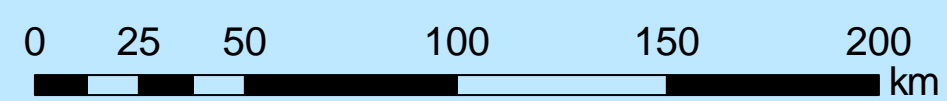


INDEX MAP



Percentage of Males Literates Map

2



Source : SOI, Census 2001
Maps Composed by NIC