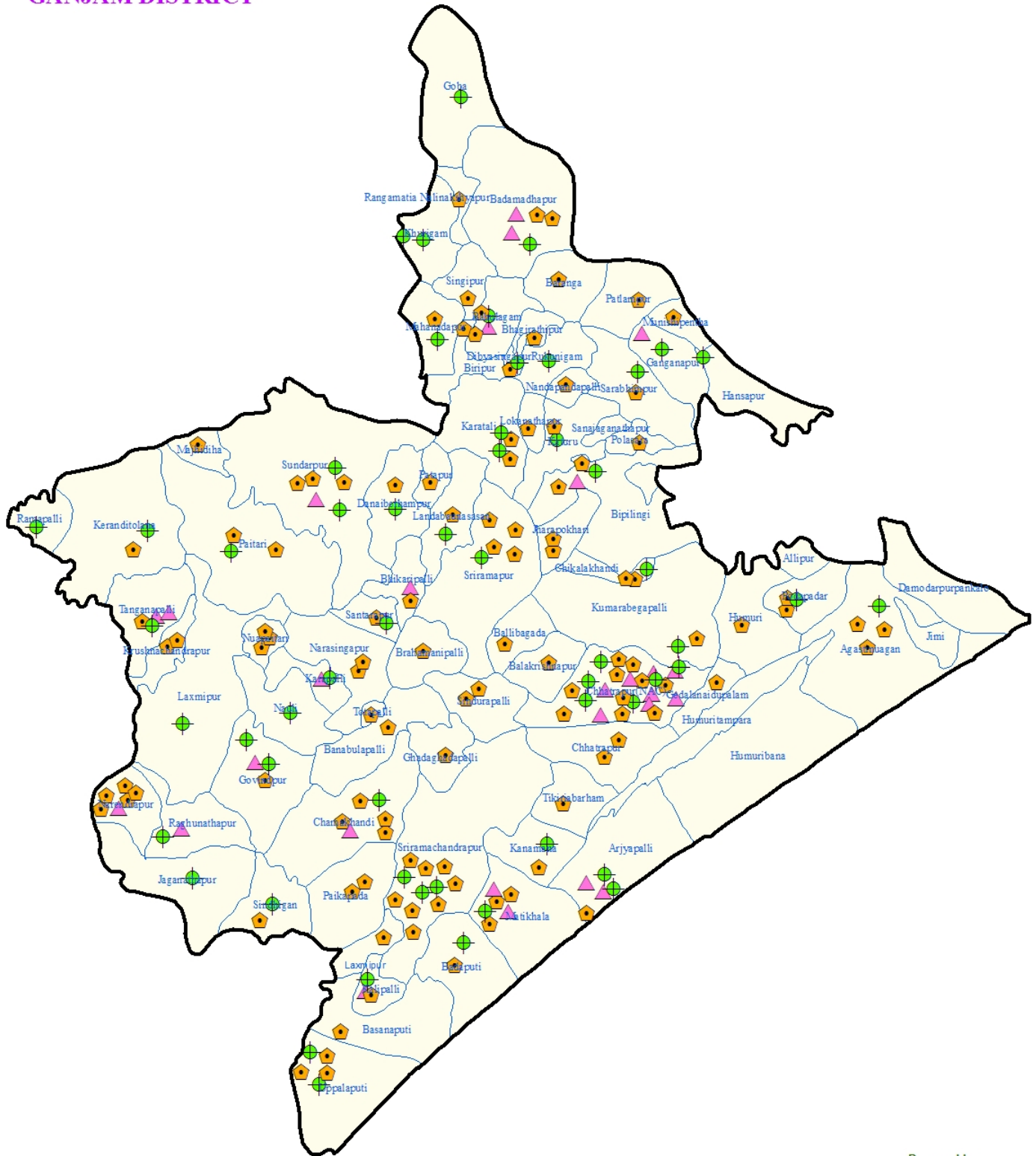
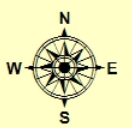


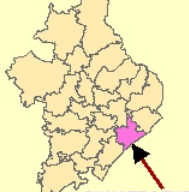







CHHATRAPUR BLOCK GANJAM DISTRICT

EDUCATIONAL FACILITIES



Prepared by
GIS DIVISION
NIC, BHUBANESWAR

INDIA	ORISSA	GANJAM	LEGEND	 <p>SCALE : 0 1 2 4 Kilometers</p>
 <p>ORISSA</p>	 <p>GANJAM</p>	 <p>CHHATRAPUR</p>	<ul style="list-style-type: none">  High School  Upper Primary School  Primary School  Block Boundary  Village Boundary 	