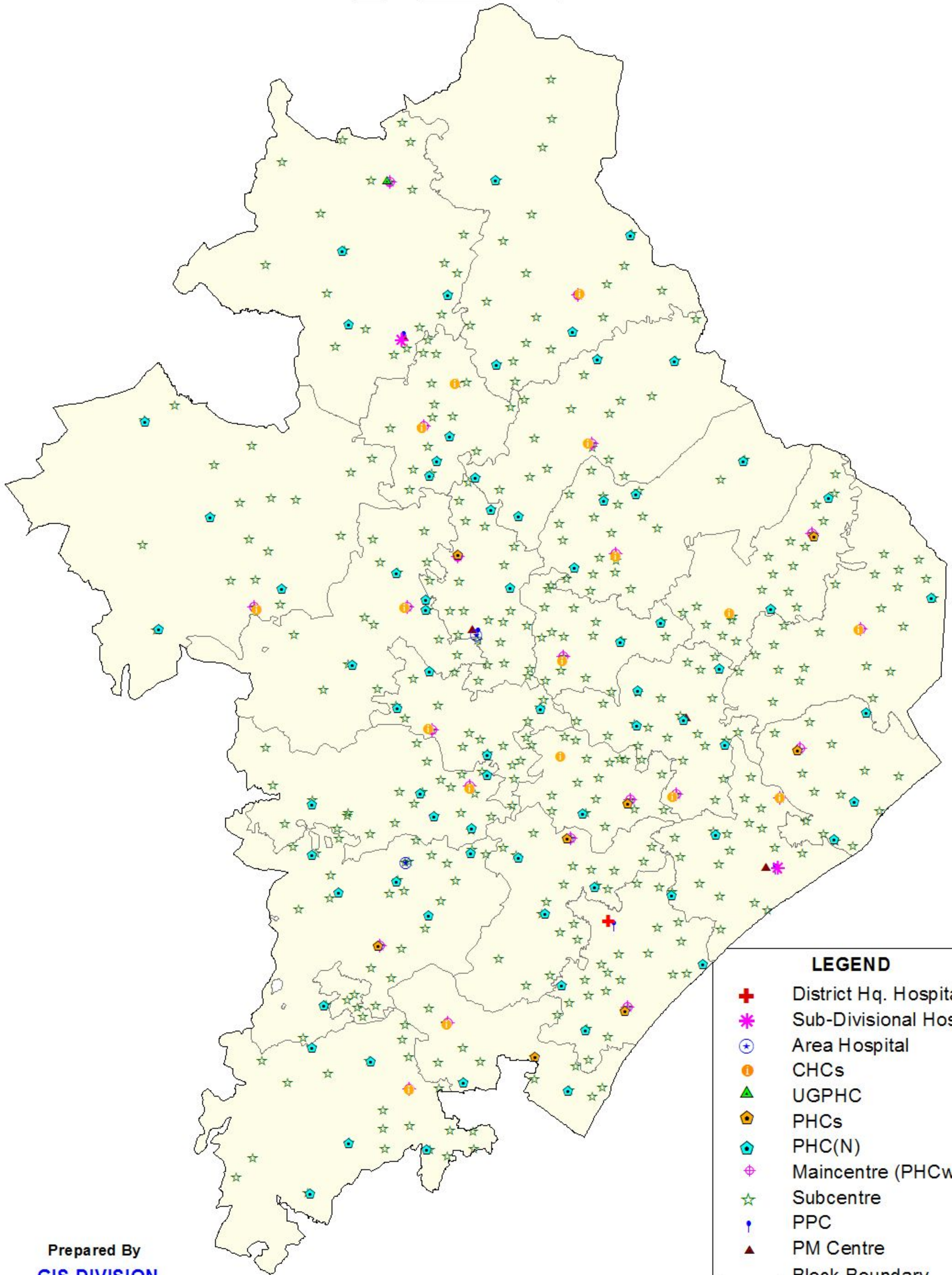















HEALTH FACILITIES GANJAM DISTRICT

8 0 8 16 Kilometers



LEGEND

-  District Hq. Hospital
-  Sub-Divisional Hospital
-  Area Hospital
-  CHCs
-  UGPHC
-  PHCs
-  PHC(N)
-  Maincentre (PHCwise)
-  Subcentre
-  PPC
-  PM Centre
-  Block Boundary
-  District Boundary

Prepared By
GIS DIVISION
NIC, BHUBANESWAR