




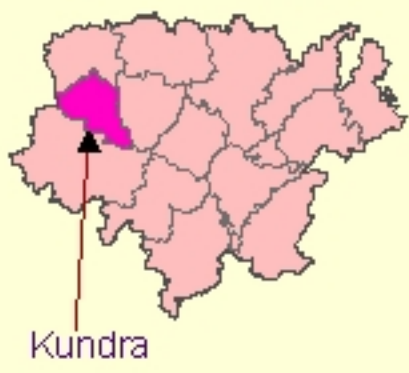






HEALTH FACILITIES

KUNDRA BLOCK KORAPUT DISTRICT



Source : District Administration

Prepared by :
GIS division
NIC, Bhubaneswar

INDIA	ODISHA	KORAPUT	LEGEND	
			<ul style="list-style-type: none">  MHU  PHC  PHC(N)  Subcentre  Block Boundary  Village Boundary 	<p>SCALE</p> 