

HEALTH FACILITIES

NANDAPUR BLOCK KORAPUT DISTRICT











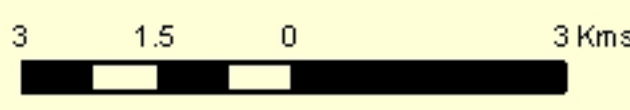
LAMTAPUT
BLOCK

SEMILIGUDA
BLOCK

ANDRA
PRADESH

Source : District Administration

Prepared by :
GIS division
NIC, Bhubaneswar

<p>INDIA</p>  <p>Odisha</p>	<p>ODISHA</p>  <p>Koraput</p>	<p>KORAPUT</p>  <p>Nandapur</p>	<p>LEGEND</p> <ul style="list-style-type: none">  CHC  MHU  PHC(N)  Subcentre  Block Boundary  Village Boundary 	 <p>SCALE</p>  <p>3 1.5 0 3Kms</p>
---	---	---	--	---