

ROAD & RAILWAY NETWORK

NANDAPUR BLOCK KORAPUT DISTRICT

LAMTAPUT
BLOCK




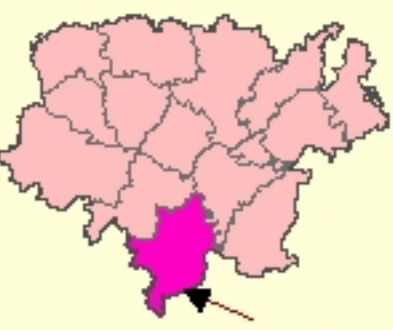
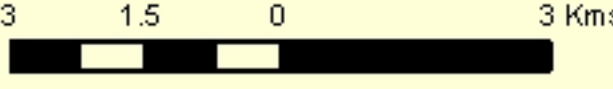
SEMILIGUDA
BLOCK

POTTANGI
BLOCK

ANDRA
PRADESH

Prepared by :
GIS division
NIC, Bhubaneswar

Source : SOI Sheet & District Administration

INDIA	ODISHA	KORAPUT	LEGEND	
 <p>Odisha</p>	 <p>Koraput</p>	 <p>Nandapur</p>	<ul style="list-style-type: none"> — Major District Road - - - Other Road + + + Railway Line — Block Boundary — Village Boundary 	<p>SCALE</p>  <p>3 1.5 0 3 Kms</p>