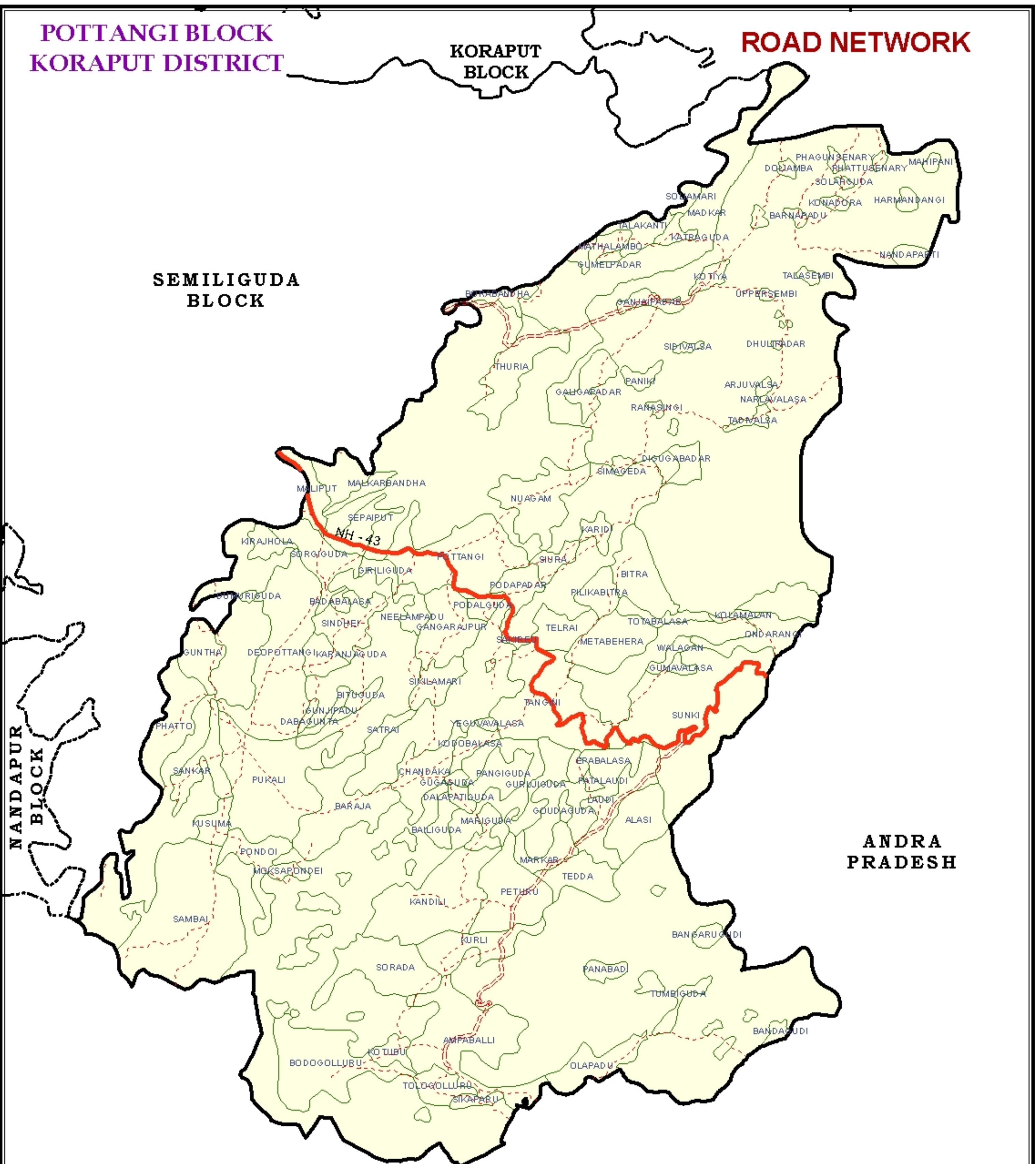


**POTTANGI BLOCK
KORAPUT DISTRICT**

**KORAPUT
BLOCK**

ROAD NETWORK




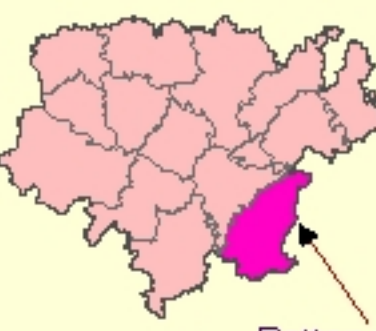

**SEMILIGUDA
BLOCK**



**ANDRA
PRADESH**

Prepared by :
GIS division
NIC, Bhubaneswar

Source : SOI Sheet & District Administration

INDIA	ODISHA	KORAPUT	LEGEND	
 <p>Odisha</p>	 <p>Koraput</p>	 <p>Pottangi</p>	<ul style="list-style-type: none"> ——— National Highway Road - - - - - Other District Road Other Road Block Boundary Village Boundary 	<p>SCALE</p>  <p>3 1.5 0 3 Kms</p>