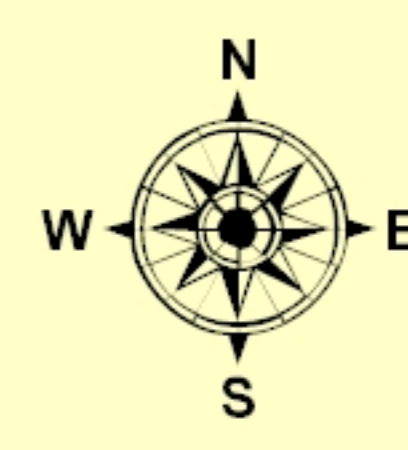

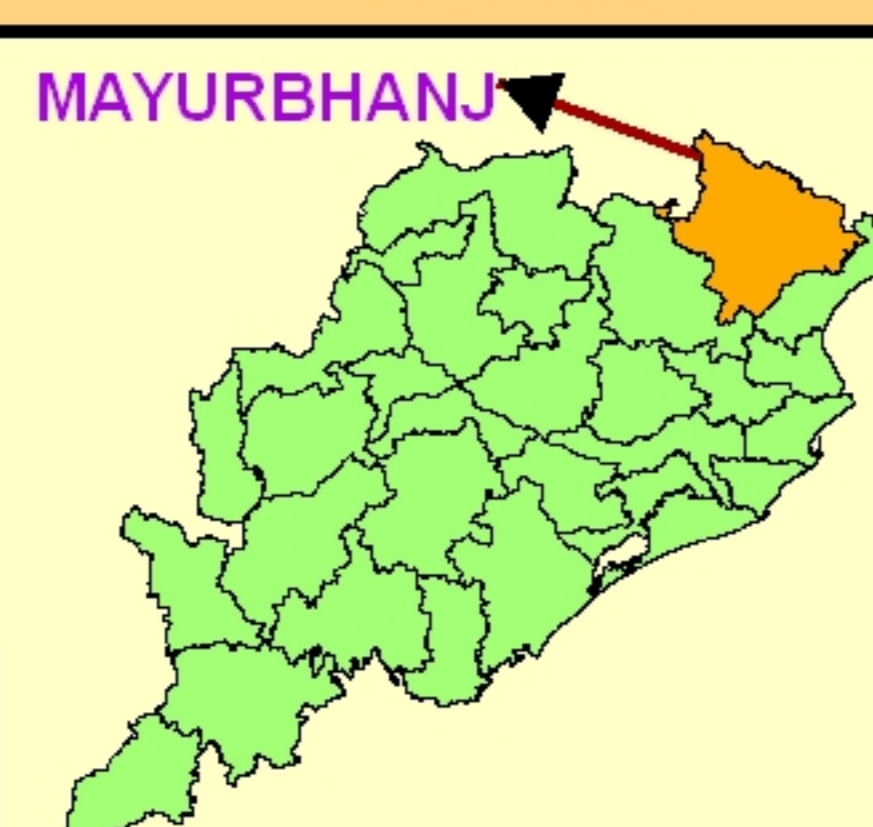


SUBDIVISION MAYURBHANJ DISTRICT



Prepared by
**GIS DIVISION
NIC, BHUBANESWAR**

| | | | |
|---|---|--|---|
| INDIA | ODISHA | LEGEND |  <p>SCALE : 0 3 6 12 18 24 Kilometers</p> |
|  <p>ODISHA</p> |  <p>MAYURBHANJ</p> | <ul style="list-style-type: none"> District Boundary Subdivision Boundary 001 Subdivision No. Bamanghati Subdivision Name | |