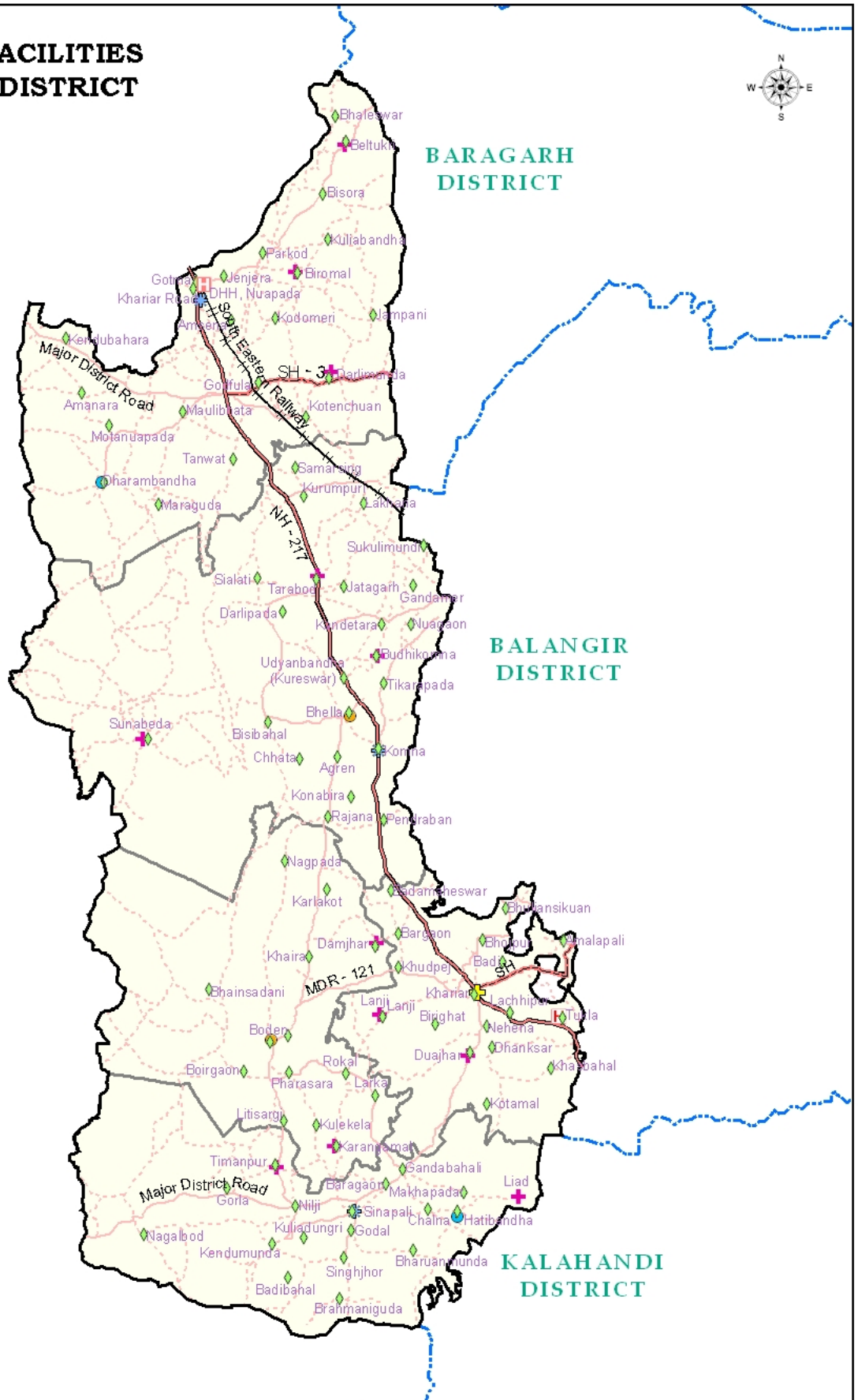





HEALTH FACILITIES NUAPADA DISTRICT



C
H
H
A
T
I
S
G
A
R
H



<p>INDIA</p> 	<p>ORISSA</p> 	<p>LEGEND</p>		<p>Scale :</p> 
		<ul style="list-style-type: none"> District Headquarter Hospital Government Hospital Subcentre Dispensary PHC PHC(N) UGPHC CHC Badi Health Unit Location 	<ul style="list-style-type: none"> Railway line National Highway State Highway Major district Road Other District Road Other Road Block Boundary District Boundary 	<p>Prepared By:</p> <p style="text-align: center;">GIS Division NIC, Bhubaneswar.</p> <p>Data Source-District Administration 2008</p>